












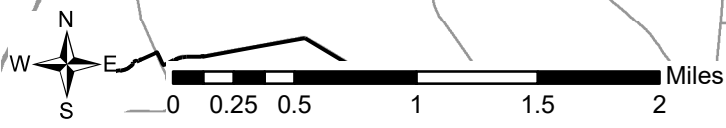


Zone Code

-  B-1
-  B-2
-  C-1
-  HC-1
-  I-1
-  O-R
-  R-1
-  R-2
-  R-3
-  R-4
-  ROW
-  2005 Flood Plain Overlay
-  Well Protection Overlay



DISCLAIMER:
This map is a visual presentation of data to be used as a public resource of general information and is provided strictly as a courtesy. The Montgomery County Auditors Office makes no warranty, representation, or guaranty as to the content, accuracy, timeliness, or completeness of any information provided herein. Furthermore, The Montgomery County Auditors Office shall assume no liability for:
1. Any errors, omissions, or inaccuracies in the information provided regardless of how caused; or
2. Any decision made or action taken or not taken by the reader in reliance upon any information furnished hereunder.